

Repton

Area type and code
Ward (E05008818)

Total dwellings

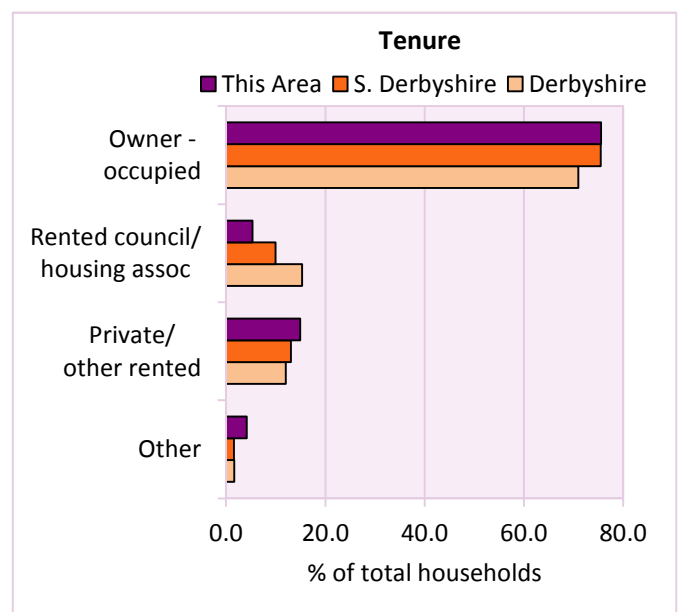
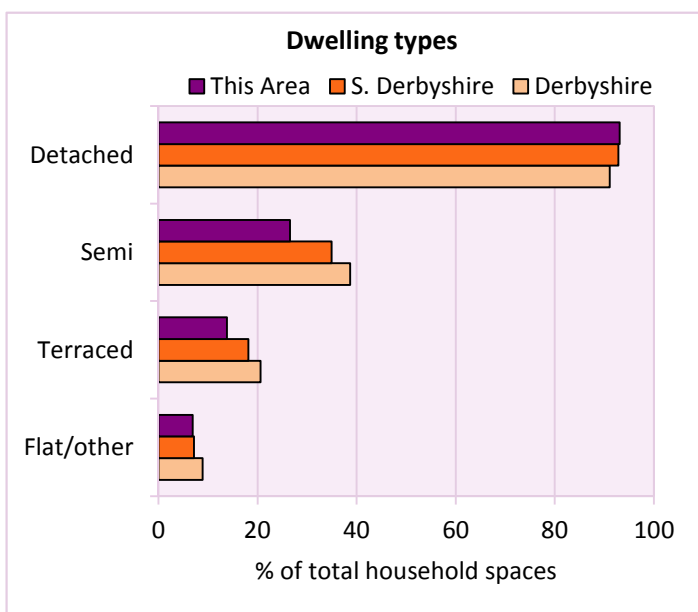
Total number of dwellings 2,245 Table KS401EW

Dwelling type	Number of household spaces	% of total household spaces		
		This Area	S. Derbyshire	Derbyshire
Unshared dwellings				
House or bungalow:	2,090	93.1	92.8	91.1
- detached	1,183	52.7	39.8	31.8
- semi-detached	596	26.5	34.9	38.7
- terraced	311	13.9	18.1	20.6
Flat:	148	6.6	6.5	8.6
- purpose built	64	2.9	5.1	6.5
- part of converted or shared house	54	2.4	0.8	1.2
- in a commercial building	30	1.3	0.7	0.9
Caravan or temporary structure	7	0.3	0.7	0.3
Shared dwellings	0	0.0	0.0	0.0

Table KS401EW

Tenure	Number of households	% of total households		
		This Area	S. Derbyshire	Derbyshire
Owner - occupied	1,608	75.5	75.4	71.0
Shared ownership	10	0.5	0.3	0.4
Rented from council/housing association	114	5.4	9.9	15.3
Private/other rented	318	14.9	13.0	12.0
Living rent free	79	3.7	1.2	1.2
All households	2,129			

Table KS402EW



2011 Census: Housing Profile

Repton

Area type and code
Ward (E05008818)

Household spaces and occupancy	Number of household spaces	% of total household spaces		
		This Area	S. Derbyshire	Derbyshire
Occupied	2,129	94.8	96.6	95.8
Unoccupied	116	5.2	3.4	4.2
All household spaces	2,245	100.0	100.0	100.0

Table KS401EW

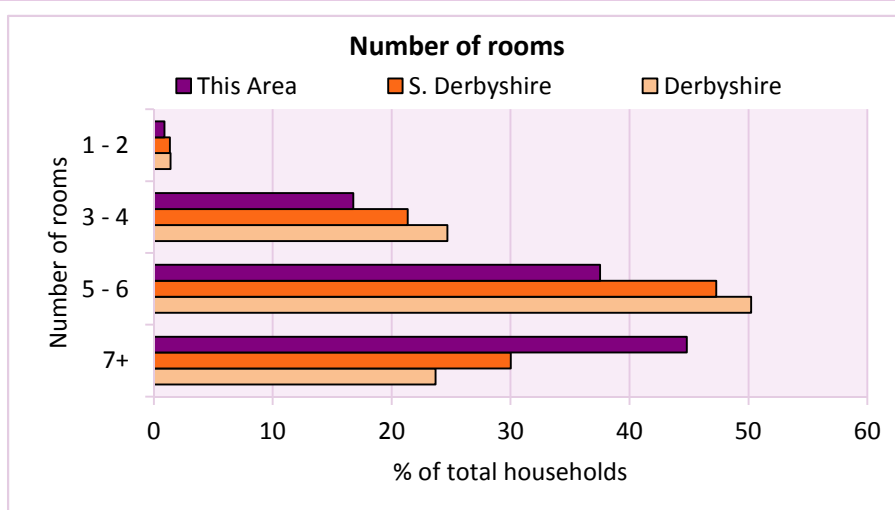
Accommodation

Households by number of rooms Number of rooms	Number of households	% of total households		
		This Area	S. Derbyshire	Derbyshire
1	4	0.2	0.2	0.2
2	15	0.7	1.2	1.2
3 to 4	357	16.8	21.3	24.7
5 to 6	799	37.5	47.3	50.2
7 to 8	571	26.8	21.3	17.5
9+	383	18.0	8.7	6.2
Average number of rooms per household		This Area	S. Derbyshire	Derbyshire
Average number of rooms per household		6.6	5.9	5.6
Average number of bedrooms per household		3.1	2.9	2.8

Tables KS403EW, QS407EW and QS411EW

Overcrowding and lack of amenities	Number of households	% of total households		
		This Area	S. Derbyshire	Derbyshire
Households which are:				
- overcrowded	36	1.7	3.2	3.7
- without central heating	37	1.7	2.0	2.0

Table KS403EW



For an **explanation** of the various terms used in these tables, please see the accompanying **Glossary**.

There is also a **Summary** profile, and there are other extension profiles covering the following topics:- **Population, Economic Activity, Equalities, Health, Households and Housing**.

Profiles in Adobe Acrobat (pdf) format can be downloaded from the Derbyshire Observatory web site, which also provides interactive maps and charts - <http://observatory.derbyshire.gov.uk>

Version: 2.0