

Old Bolsover

Area type and code
Parish (E04002704)

Population

Population change since 2001

| Change in numbers | % change | | |
|-------------------|-----------|----------|------------|
| | This Area | Bolsover | Derbyshire |
| +382 | +3.4 | +5.7 | +4.8 |

2011 Census Table KS101EW and 2001 Census Table S001

Residents

| | Number |
|------------------------------|--------|
| Total resident population | 11,673 |
| - in households | 11,570 |
| - in communal establishments | 103 |

Table KS101EW

Density of population

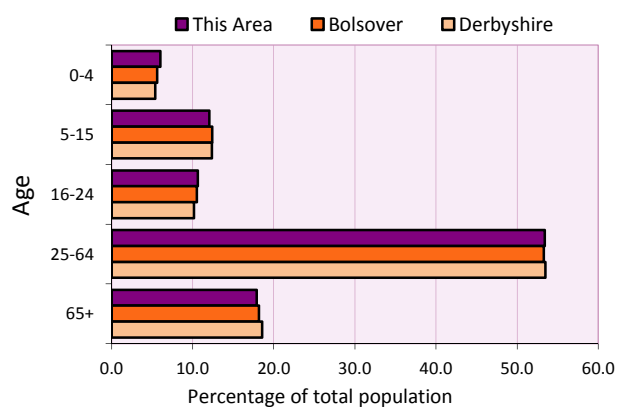
| Area (hectares) | Persons per hectare | | |
|-----------------|---------------------|----------|------------|
| | This Area | Bolsover | Derbyshire |
| 1,830 | 6.4 | 4.7 | 3.0 |

Table KS101EW

| Age structure | Number of people | % of total population | | |
|---------------|------------------|-----------------------|----------|------------|
| | | This Area | Bolsover | Derbyshire |
| 0-4 years | 703 | 6.0 | 5.6 | 5.4 |
| 5-15 years | 1,407 | 12.1 | 12.4 | 12.4 |
| 16-24 years | 1,242 | 10.6 | 10.5 | 10.2 |
| 25-64 years | 6,235 | 53.4 | 53.3 | 53.5 |
| 65 and over | 2,086 | 17.9 | 18.2 | 18.6 |

Table KS102EW

Age structure of the population



Households

Total households

| Number | Average household size (persons) | | |
|--------|----------------------------------|----------|------------|
| | This Area | Bolsover | Derbyshire |
| 5,083 | 2.30 | 2.31 | 2.31 |

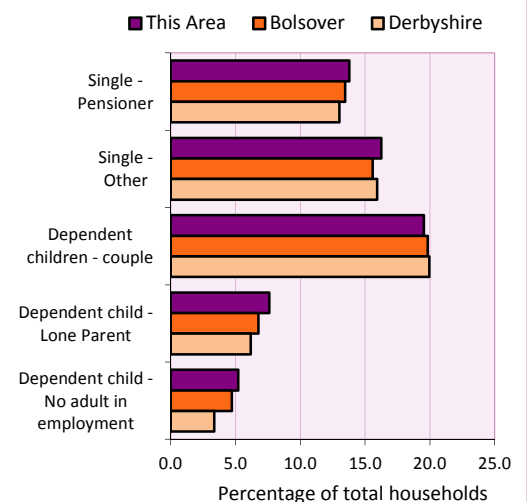
Table KS101EW and KS403EW

Household types

| Household types | Number | % of total households | | |
|--|--------|-----------------------|----------|------------|
| | | This Area | Bolsover | Derbyshire |
| Single person households | 1,526 | 30.0 | 29.0 | 28.9 |
| Pensioner | 700 | 13.8 | 13.4 | 13.0 |
| Other | 826 | 16.3 | 15.6 | 15.9 |
| Households with dependent children | | | | |
| All | 1,453 | 28.6 | 28.3 | 27.6 |
| Couple | 993 | 19.5 | 19.8 | 19.9 |
| Lone parent | 386 | 7.6 | 6.8 | 6.2 |
| No adult in employment | 265 | 5.2 | 4.7 | 3.4 |
| One person with a long-term health problem - or disability | 291 | 5.7 | 5.5 | 4.5 |

Table KS105EW and KS106EW

Household types



Car/van ownership

| Number of households | % of total households | | | |
|----------------------|-----------------------|----------|------------|------|
| | This Area | Bolsover | Derbyshire | |
| No car or van | 1,279 | 25.2 | 23.4 | 20.1 |

Table KS404EW

2011 Census: Summary Profile

Old Bolsover

Area type and code
Parish (E04002704)

Accommodation

| Tenure | Number of households | % of total households | | |
|---|----------------------|-----------------------|----------|------------|
| | | This Area | Bolsover | Derbyshire |
| Owner-occupied | 3,368 | 66.3 | 67.2 | 71.4 |
| Rented from council/housing association | 974 | 19.2 | 18.2 | 15.3 |
| Private/other rented | 674 | 13.3 | 13.0 | 12.0 |
| Living rent free | 67 | 1.3 | 1.5 | 1.3 |

Table KS402EW

| Amenities | Number of households | % of total households | | |
|------------------------------------|----------------------|-----------------------|----------|------------|
| | | This Area | Bolsover | Derbyshire |
| Overcrowded households | 177 | 3.5 | 3.3 | 3.7 |
| Households without central heating | 47 | 0.9 | 1.0 | 2.0 |

Table KS403EW

| | |
|-------------------------------|--------------|
| Total household spaces | 5,340 |
|-------------------------------|--------------|

Table KS401EW

| Type of accommodation | Number of household spaces | % of total household spaces | | |
|---------------------------|----------------------------|-----------------------------|----------|------------|
| | | This Area | Bolsover | Derbyshire |
| Detached | 1,391 | 26.0 | 28.1 | 31.8 |
| Semi-detached | 2,105 | 39.4 | 43.7 | 38.7 |
| Terraced | 1,488 | 27.9 | 22.2 | 20.6 |
| Flat/maisonette/apartment | 354 | 6.6 | 5.9 | 8.6 |
| Other | 2 | 0.0 | 0.1 | 0.3 |

Table KS401EW

Marital status

| Marital status | Number of people | % of people aged 16+ | | |
|-----------------------------|------------------|----------------------|----------|------------|
| | | This Area | Bolsover | Derbyshire |
| Single | 2,798 | 29.3 | 29.9 | 29.3 |
| Married | 4,660 | 48.7 | 48.9 | 50.5 |
| Same-sex civil partnership | 18 | 0.2 | 0.3 | 0.2 |
| Separated | 266 | 2.8 | 2.7 | 2.4 |
| Divorced | 1,010 | 10.6 | 9.9 | 9.9 |
| Widowed / surviving partner | 811 | 8.5 | 8.3 | 7.7 |

Table KS103EW

Health

| Health | Number of people | % of total population | | |
|--|------------------|-----------------------|----------|------------|
| | | This Area | Bolsover | Derbyshire |
| People whose day-to-day activities are limited | 2,936 | 25.2 | 24.7 | 20.4 |
| People with 'bad' general health | 993 | 8.5 | 8.6 | 6.2 |
| People providing unpaid care | 1,586 | 13.6 | 12.7 | 12.1 |

Table KS301EW

2011 Census: Summary Profile

Old Bolsover

Area type and code
Parish (E04002704)

Ethnicity

| Ethnic group | Number of people | % of total population | | |
|---------------------------------------|------------------|-----------------------|----------|------------|
| | | This Area | Bolsover | Derbyshire |
| White British | 11,345 | 97.2 | 96.3 | 95.8 |
| Black and Minority Ethnic (BME) | 328 | 2.8 | 3.7 | 4.2 |
| White Other | 162 | 1.4 | 1.8 | 1.7 |
| Mixed/multiple ethnic groups | 59 | 0.5 | 0.7 | 0.9 |
| Asian/Asian British | 67 | 0.6 | 0.8 | 1.1 |
| Black/African/Caribbean/Black British | 35 | 0.3 | 0.4 | 0.4 |
| Other ethnic group | 5 | 0.0 | 0.1 | 0.1 |

Table KS201EW

Religion

| Religion | Number of people | % of total population | | |
|-----------------|------------------|-----------------------|----------|------------|
| | | This Area | Bolsover | Derbyshire |
| Christian | 7,620 | 65.3 | 65.2 | 63.6 |
| Buddhist | 16 | 0.1 | 0.2 | 0.2 |
| Hindu | 5 | 0.0 | 0.1 | 0.2 |
| Jewish | 0 | 0.0 | 0.0 | 0.0 |
| Muslim | 17 | 0.1 | 0.2 | 0.3 |
| Sikh | 13 | 0.1 | 0.1 | 0.3 |
| Other religions | 38 | 0.3 | 0.3 | 0.4 |
| No religion | 3,131 | 26.8 | 27.0 | 28.0 |
| Not stated | 833 | 7.1 | 6.8 | 7.0 |

Table KS209EW

Migration

| Country of birth by year of arrival in the UK | Number of people | % of total residents | | |
|---|------------------|----------------------|----------|------------|
| | | This Area | Bolsover | Derbyshire |
| From within the UK total | 11,382 | 97.5 | 97.0 | 96.7 |
| From outside the UK total | 291 | 2.5 | 3.0 | 3.3 |
| <i>of which</i> | | | | |
| - Ireland | 19 | 0.2 | 0.2 | 0.3 |
| - Other EU country | 115 | 1.0 | 1.3 | 0.9 |
| - European (Non-EU country) | 33 | 0.3 | 0.1 | 0.1 |
| - Other parts of the world | 124 | 1.1 | 1.1 | 1.6 |

Table LC2804EW

| Length of residence in the UK | Number of people | % of total residents | | |
|--|------------------|----------------------|----------|------------|
| | | This Area | Bolsover | Derbyshire |
| Less than 2 years | 15 | 0.1 | 0.4 | 0.3 |
| 2 years or more but less than 5 years | 36 | 0.3 | 0.6 | 0.5 |
| 5 years or more but less than 10 years | 76 | 0.7 | 0.7 | 0.6 |
| 10 years or more | 164 | 1.4 | 1.4 | 2.0 |
| Born in the UK | 11,382 | 97.5 | 97.0 | 96.7 |

Table QS803EW

2011 Census: Summary Profile

Old Bolsover

Area type and code
Parish (E04002704)

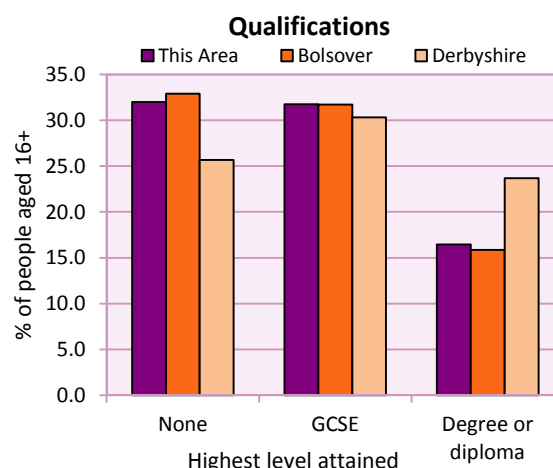
Education

| Full-time students | Number | % of population in age group | | |
|--------------------|--------|------------------------------|----------|------------|
| | | This Area | Bolsover | Derbyshire |
| aged 16-17 | 292 | 89.6 | 85.1 | 86.3 |
| aged 18-74 | 259 | 3.1 | 2.7 | 2.9 |

Table KS501EW

| Qualifications | People (aged 16+) | % of all people aged 16+ | | |
|------------------------|-------------------|--------------------------|----------|------------|
| | | This Area | Bolsover | Derbyshire |
| No qualifications | 3,059 | 32.0 | 32.9 | 25.7 |
| Highest level attained | | | | |
| GCSE | 3,034 | 31.7 | 31.7 | 30.3 |
| Degree or diploma | 1,572 | 16.4 | 15.8 | 23.7 |

Table KS501EW



Workforce

| Economic activity | People aged 16-74 | | | | | | | | |
|-----------------------|-------------------|---------|-------|----------|---------|--------|------------|---------|---------|
| | This Area | | | Bolsover | | | Derbyshire | | |
| | Males | Females | All | Males | Females | All | Males | Females | All |
| Economically active | | | | | | | | | |
| - number | 2,972 | 2,610 | 5,582 | 20,099 | 17,343 | 37,442 | 211,349 | 185,704 | 397,053 |
| - rate (%) | 69.3 | 60.2 | 64.7 | 71.8 | 62.1 | 66.9 | 74.8 | 65.1 | 69.9 |
| All unemployed | | | | | | | | | |
| - number | 273 | 154 | 427 | 1,600 | 1,012 | 2,612 | 13,541 | 8,665 | 22,206 |
| - rate (%) | 6.4 | 3.6 | 5.0 | 5.7 | 3.6 | 4.7 | 4.8 | 3.0 | 3.9 |
| Economically inactive | | | | | | | | | |
| - number | 1,315 | 1,727 | 3,042 | 7,903 | 10,600 | 18,503 | 71,240 | 99,505 | 170,745 |
| - rate (%) | 30.7 | 39.8 | 35.3 | 28.2 | 37.9 | 33.1 | 25.2 | 34.9 | 30.1 |

Table KS601EW KS602EW and KS603EW

| Hours worked | % of people aged 16-74 in employment | | | | | |
|--------------|--------------------------------------|----------|------------|----------------------------|----------|------------|
| | Full time (more than 30 hrs) | | | Part time (30 hrs or less) | | |
| | This Area | Bolsover | Derbyshire | This Area | Bolsover | Derbyshire |
| All | 68.5 | 71.5 | 70.3 | 31.5 | 28.5 | 29.7 |
| Males | 85.1 | 87.2 | 86.5 | 14.9 | 12.8 | 13.5 |
| Females | 50.1 | 53.8 | 52.1 | 49.9 | 46.2 | 47.9 |

Table KS604EW

| People travelling to work | This Area | Bolsover | Derbyshire |
|------------------------------------|-----------|----------|------------|
| - works mainly at or from home % | 7.3 | 8.3 | 10.5 |
| - by car or van % | 65.2 | 68.7 | 65.6 |
| - by public transport or taxi % | 7.5 | 5.6 | 6.6 |
| - by all other methods of travel % | 20.0 | 17.4 | 17.4 |
| Average distance travelled km | 17.2 | 16.5 | 15.2 |

Table LC7101EW and QS702EW

2011 Census: Summary Profile

Old Bolsover

Area type and code
Parish (E04002704)

Workforce (continued)

| Industry (people aged 16-74 in employment) | Number of workers | % of people aged 16-74 in employment | | |
|---|----------------------|--------------------------------------|----------|------------|
| | | This Area | Bolsover | Derbyshire |
| Agriculture, forestry and fishing | 35 | 0.7 | 0.6 | 1.0 |
| Mining, quarrying and utilities | 121 | 2.4 | 2.4 | 1.9 |
| Manufacturing | 622 | 12.2 | 15.2 | 14.9 |
| Construction | 474 | 9.3 | 8.8 | 8.5 |
| Wholesale and retail | 930 | 18.2 | 19.4 | 16.6 |
| Business services | 1,141 | 22.3 | 22.6 | 25.1 |
| Public services | 1,565 | 30.6 | 26.7 | 27.5 |
| Other services | 222 | 4.3 | 4.3 | 4.5 |

Chart category

Other

Other

Manufacturing

Other

Services

Services

Services

Services

Table KS605EW

| Occupation (people aged 16-74 in employment) | Number of workers | % of people aged 16-74 in employment | | |
|---|----------------------|--------------------------------------|----------|------------|
| | | This Area | Bolsover | Derbyshire |
| Managers, directors & senior officials | 453 | 8.9 | 9.6 | 10.9 |
| Professional | 560 | 11.0 | 10.9 | 15.1 |
| Associate professional & technical | 562 | 11.0 | 9.6 | 11.0 |
| Administrative & secretarial | 556 | 10.9 | 10.3 | 10.9 |
| Skilled trades | 710 | 13.9 | 13.4 | 13.3 |
| Caring, leisure & other services | 600 | 11.7 | 11.0 | 9.6 |
| Sales & customer service | 412 | 8.1 | 8.2 | 7.9 |
| Process, plant & machine operatives | 514 | 10.1 | 11.4 | 9.6 |
| Elementary occupations | 743 | 14.5 | 15.7 | 11.7 |

Chart category

Managerial & professional

Managerial & professional

Managerial & professional

Other non-manual

Manual

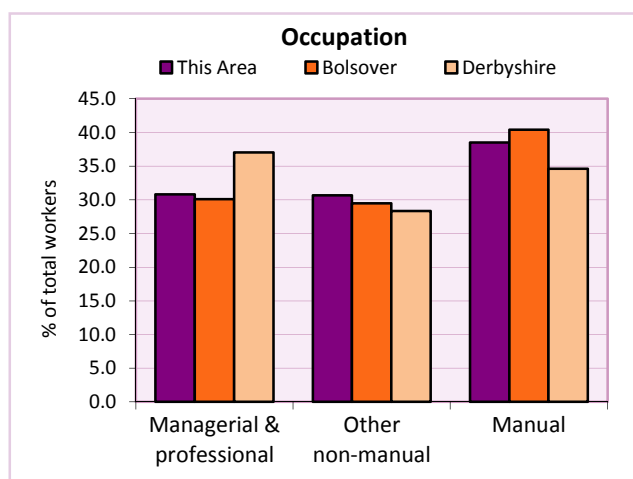
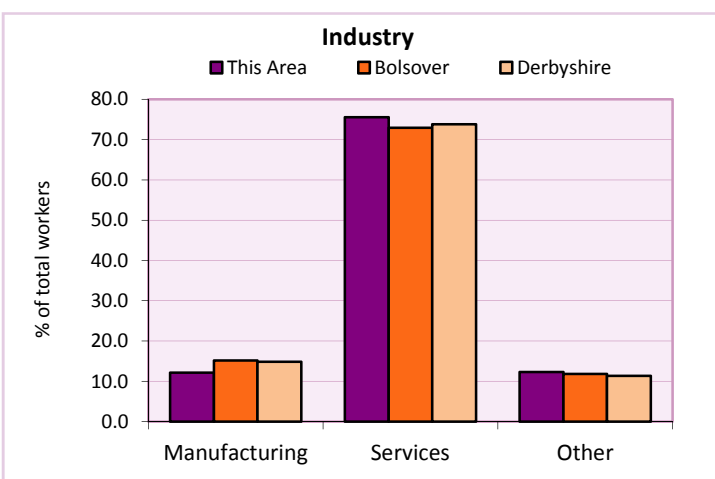
Other non-manual

Other non-manual

Manual

Manual

Table KS608EW



For an **explanation** of the various terms used in these tables, please see the accompanying **Glossary**.

Extension profiles covering the following topics in more detail will also be available:

Population, Economic Activity, Equalities, Health, Households, and Housing.

Profiles in Adobe Acrobat (pdf) format can be downloaded from the Derbyshire Observatory web site, which also provides interactive maps and charts - <http://observatory.derbyshire.gov.uk>

Please note that figures vary across the Census Profiles as different denominators are used. 2011 Census Table reference numbers are provided beneath each individual table in the Census Profiles should you require further information.

Version: 6.31