

Longford

Area type and code
Parish (E04002782)

Population

Population change since 2001

Change in numbers	% change		
	This Area	D. Dales	Derbyshire
+28	+8.7	+2.4	+4.8

2011 Census Table KS101EW and 2001 Census Table S001

Residents

	Number
Total resident population	349
- in households	349
- in communal establishments	0

Table KS101EW

Density of population

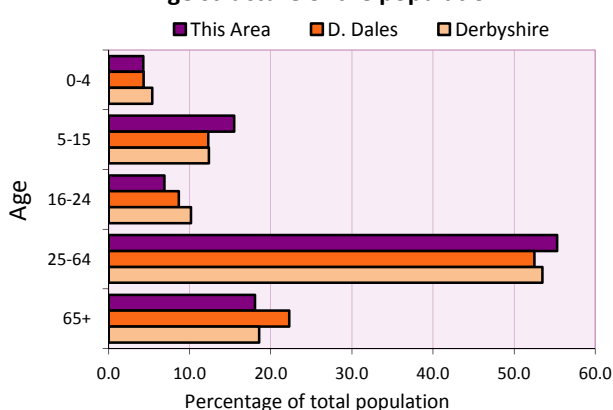
Area (hectares)	Persons per hectare		
	This Area	D. Dales	Derbyshire
1,213	0.3	0.9	3.0

Table KS101EW

Age structure	Number of people	% of total population		
		This Area	D. Dales	Derbyshire
0-4 years	15	4.3	4.3	5.4
5-15 years	54	15.5	12.3	12.4
16-24 years	24	6.9	8.7	10.2
25-64 years	193	55.3	52.5	53.5
65 and over	63	18.1	22.3	18.6

Table KS102EW

Age structure of the population



Households

Total households

Number	Average household size (persons)		
	This Area	D. Dales	Derbyshire
137	2.55	2.31	2.31

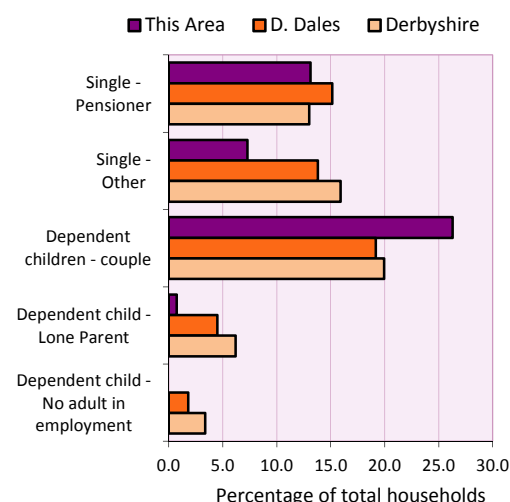
Table KS101EW and KS403EW

Household types

Number	% of total households			
	This Area	D. Dales	Derbyshire	
Single person households	28	20.4	28.9	28.9
Pensioner	18	13.1	15.1	13.0
Other	10	7.3	13.8	15.9
Households with dependent children				
All	38	27.7	24.9	27.6
Couple	36	26.3	19.2	19.9
Lone parent	1	0.7	4.5	6.2
No adult in employment	0	0.0	1.8	3.4
One person with a long-term health problem - or disability	3	2.2	3.7	4.5

Table KS105EW and KS106EW

Household types



Car/van ownership

Number of households	% of total households			
	This Area	D. Dales	Derbyshire	
No car or van	4	2.9	14.8	20.1

Table KS404EW

2011 Census: Summary Profile

Longford

Area type and code
Parish (E04002782)

Accommodation

Tenure	Number of households	% of total households		
		This Area	D. Dales	Derbyshire
Owner-occupied	122	89.1	73.2	71.4
Rented from council/housing association	0	0.0	12.2	15.3
Private/other rented	15	10.9	12.6	12.0
Living rent free	0	0.0	2.1	1.3

Table KS402EW

Amenities	Number of households	% of total households		
		This Area	D. Dales	Derbyshire
Overcrowded households	0	0.0	3.3	3.7
Households without central heating	5	3.6	2.4	2.0

Table KS403EW

Total household spaces	148
-------------------------------	------------

Table KS401EW

Type of accommodation	Number of household spaces	% of total household spaces		
		This Area	D. Dales	Derbyshire
Detached	108	73.0	40.3	31.8
Semi-detached	32	21.6	30.2	38.7
Terraced	5	3.4	19.6	20.6
Flat/maisonette/apartment	3	2.0	9.7	8.6
Other	0	0.0	0.2	0.3

Table KS401EW

Marital status

Marital status	Number of people	% of people aged 16+		
		This Area	D. Dales	Derbyshire
Single	60	21.4	25.4	29.3
Married	184	65.7	54.8	50.5
Same-sex civil partnership	0	0.0	0.3	0.2
Separated	3	1.1	2.1	2.4
Divorced	15	5.4	9.0	9.9
Widowed / surviving partner	18	6.4	8.4	7.7

Table KS103EW

Health

Health	Number of people	% of total population		
		This Area	D. Dales	Derbyshire
People whose day-to-day activities are limited	46	13.2	18.5	20.4
People with 'bad' general health	7	2.0	4.5	6.2
People providing unpaid care	45	12.9	12.7	12.1

Table KS301EW

2011 Census: Summary Profile

Longford

Area type and code
Parish (E04002782)

Ethnicity

Ethnic group	Number of people	% of total population		
		This Area	D. Dales	Derbyshire
White British	341	97.7	96.8	95.8
Black and Minority Ethnic (BME)	8	2.3	3.2	4.2
White Other	6	1.7	1.8	1.7
Mixed/multiple ethnic groups	2	0.6	0.7	0.9
Asian/Asian British	0	0.0	0.6	1.1
Black/African/Caribbean/Black British	0	0.0	0.1	0.4
Other ethnic group	0	0.0	0.0	0.1

Table KS201EW

Religion

Religion	Number of people	% of total population		
		This Area	D. Dales	Derbyshire
Christian	278	79.7	68.7	63.6
Buddhist	0	0.0	0.2	0.2
Hindu	0	0.0	0.1	0.2
Jewish	0	0.0	0.1	0.0
Muslim	0	0.0	0.2	0.3
Sikh	0	0.0	0.0	0.3
Other religions	0	0.0	0.3	0.4
No religion	47	13.5	23.2	28.0
Not stated	24	6.9	7.2	7.0

Table KS209EW

Migration

Country of birth by year of arrival in the UK	Number of people	% of total residents		
		This Area	D. Dales	Derbyshire
From within the UK total	339	97.1	96.7	96.7
From outside the UK total	10	2.9	3.3	3.3
<i>of which</i>				
- Ireland	2	0.6	0.3	0.3
- Other EU country	3	0.9	0.9	0.9
- European (Non-EU country)	2	0.6	0.1	0.1
- Other parts of the world	3	0.9	1.6	1.6

Table LC2804EW

Length of residence in the UK	Number of people	% of total residents		
		This Area	D. Dales	Derbyshire
Less than 2 years	0	0.0	0.3	0.3
2 years or more but less than 5 years	0	0.0	0.4	0.5
5 years or more but less than 10 years	2	0.6	0.5	0.6
10 years or more	8	2.3	2.1	2.0
Born in the UK	339	97.1	96.7	96.7

Table QS803EW

2011 Census: Summary Profile

Longford

Area type and code
Parish (E04002782)

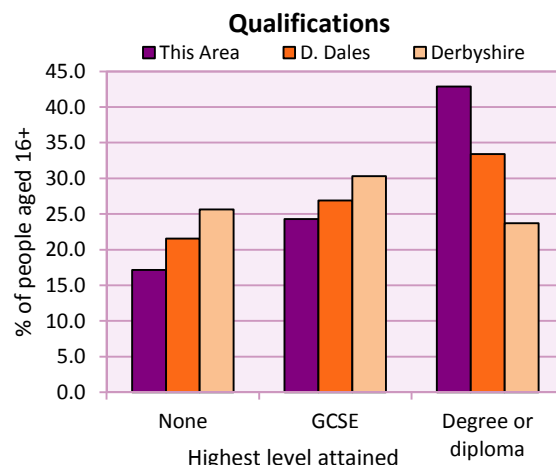
Education

Full-time students	Number	% of population in age group		
		This Area	D. Dales	Derbyshire
aged 16-17	4	80.0	88.6	86.3
aged 18-74	6	2.5	2.4	2.9

Table KS501EW

Qualifications	People (aged 16+)	% of all people aged 16+		
		This Area	D. Dales	Derbyshire
No qualifications	48	17.1	21.5	25.7
Highest level attained				
GCSE	68	24.3	26.9	30.3
Degree or diploma	120	42.9	33.4	23.7

Table KS501EW



Workforce

Economic activity	People aged 16-74								
	This Area			Derbyshire Dales			Derbyshire		
	Males	Females	All	Males	Females	All	Males	Females	All
Economically active									
- number	110	88	198	19,566	16,975	36,541	211,349	185,704	397,053
- rate (%)	88.0	72.1	80.2	75.1	65.5	70.3	74.8	65.1	69.9
All unemployed									
- number	2	1	3	863	531	1,394	13,541	8,665	22,206
- rate (%)	1.6	0.8	1.2	3.3	2.0	2.7	4.8	3.0	3.9
Economically inactive									
- number	15	34	49	6,492	8,945	15,437	71,240	99,505	170,745
- rate (%)	12.0	27.9	19.8	24.9	34.5	29.7	25.2	34.9	30.1

Table KS601EW KS602EW and KS603EW

Hours worked	% of people aged 16-74 in employment					
	Full time (more than 30 hrs)			Part time (30 hrs or less)		
	This Area	D. Dales	Derbyshire	This Area	D. Dales	Derbyshire
All	68.9	67.5	70.3	31.1	32.5	29.7
Males	85.2	84.7	86.5	14.8	15.3	13.5
Females	48.2	47.9	52.1	51.8	52.1	47.9

Table KS604EW

People travelling to work	This Area	D. Dales	Derbyshire
- works mainly at or from home %	23.1	18.6	10.5
- by car or van %	68.5	61.2	65.6
- by public transport or taxi %	0.7	3.5	6.6
- by all other methods of travel %	7.8	16.7	17.4
Average distance travelled km	21.9	17.6	15.2

Table LC7101EW and QS702EW

2011 Census: Summary Profile

Longford

Area type and code
Parish (E04002782)

Workforce (continued)

Industry (people aged 16-74 in employment)	Number of workers	% of people aged 16-74 in employment		
		This Area	D. Dales	Derbyshire
Agriculture, forestry and fishing	19	9.8	3.5	1.0
Mining, quarrying and utilities	3	1.6	2.5	1.9
Manufacturing	21	10.9	11.3	14.9
Construction	16	8.3	8.5	8.5
Wholesale and retail	23	11.9	13.8	16.6
Business services	61	31.6	27.2	25.1
Public services	43	22.3	27.6	27.5
Other services	7	3.6	5.6	4.5

Chart category

Other

Other

Manufacturing

Other

Services

Services

Services

Services

Table KS605EW

Occupation (people aged 16-74 in employment)	Number of workers	% of people aged 16-74 in employment		
		This Area	D. Dales	Derbyshire
Managers, directors & senior officials	43	22.3	14.0	10.9
Professional	40	20.7	19.2	15.1
Associate professional & technical	21	10.9	10.1	11.0
Administrative & secretarial	20	10.4	9.6	10.9
Skilled trades	31	16.1	15.1	13.3
Caring, leisure & other services	14	7.3	8.1	9.6
Sales & customer service	8	4.1	5.8	7.9
Process, plant & machine operatives	12	6.2	7.4	9.6
Elementary occupations	4	2.1	10.8	11.7

Chart category

Managerial & professional

Managerial & professional

Managerial & professional

Other non-manual

Manual

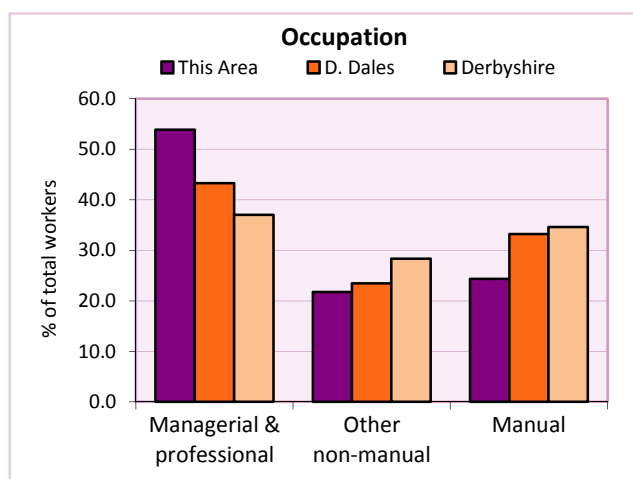
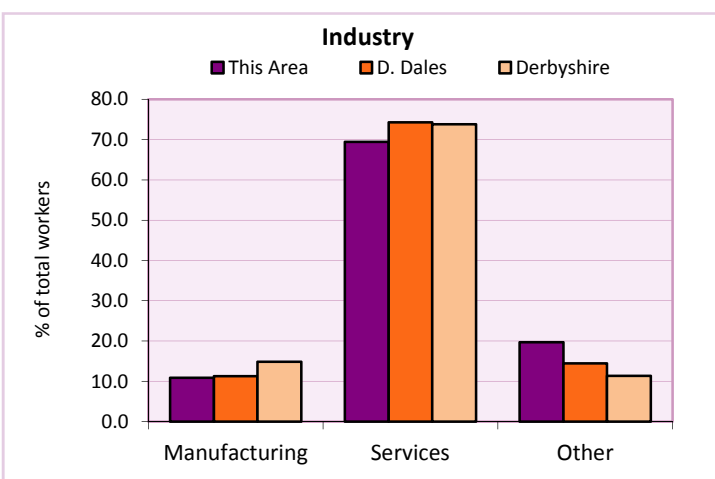
Other non-manual

Other non-manual

Manual

Manual

Table KS608EW



For an **explanation** of the various terms used in these tables, please see the accompanying **Glossary**.

Extension profiles covering the following topics in more detail will also be available:

Population, Economic Activity, Equalities, Health, Households, and Housing.

Profiles in Adobe Acrobat (pdf) format can be downloaded from the Derbyshire Observatory web site, which also provides interactive maps and charts - <http://observatory.derbyshire.gov.uk>

Please note that figures vary across the Census Profiles as different denominators are used. 2011 Census Table reference numbers are provided beneath each individual table in the Census Profiles should you require further information.

Version: 6.31