

Monyash

Area type and code
Parish (E04002789)

Population

Population change since 2001

Change in numbers	% change		
	This Area	D. Dales	Derbyshire
+20	+6.8	+2.4	+4.8

2011 Census Table KS101EW and 2001 Census Table S001

Residents

	Number
Total resident population	314
- in households	314
- in communal establishments	0

Table KS101EW

Density of population

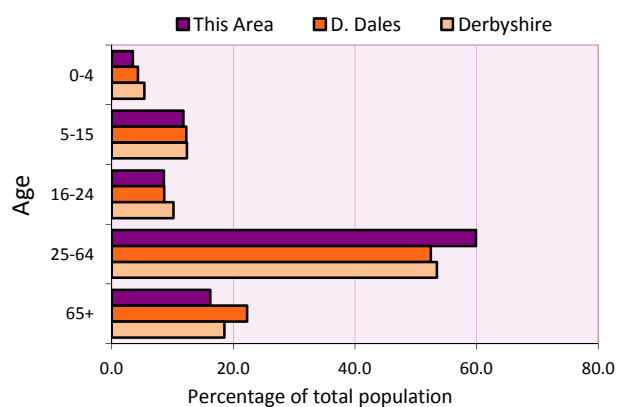
Area (hectares)	Persons per hectare		
	This Area	D. Dales	Derbyshire
1,345	0.2	0.9	3.0

Table KS101EW

Age structure	Number of people	% of total population		
		This Area	D. Dales	Derbyshire
0-4 years	11	3.5	4.3	5.4
5-15 years	37	11.8	12.3	12.4
16-24 years	27	8.6	8.7	10.2
25-64 years	188	59.9	52.5	53.5
65 and over	51	16.2	22.3	18.6

Table KS102EW

Age structure of the population



Households

Total households

Number	Average household size (persons)		
	This Area	D. Dales	Derbyshire
128	2.45	2.31	2.31

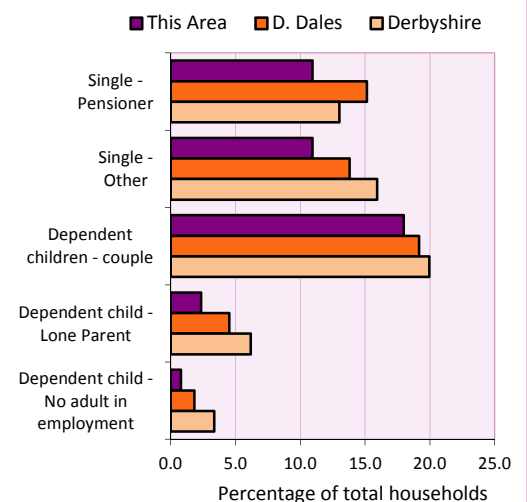
Table KS101EW and KS403EW

Household types

Number	% of total households			
	This Area	D. Dales	Derbyshire	
Single person households	28	21.9	28.9	28.9
Pensioner	14	10.9	15.1	13.0
Other	14	10.9	13.8	15.9
Households with dependent children				
All	27	21.1	24.9	27.6
Couple	23	18.0	19.2	19.9
Lone parent	3	2.3	4.5	6.2
No adult in employment	1	0.8	1.8	3.4
One person with a long-term health problem - or disability	5	3.9	3.7	4.5

Table KS105EW and KS106EW

Household types



Car/van ownership

Number of households	% of total households			
	This Area	D. Dales	Derbyshire	
No car or van	12	9.4	14.8	20.1

Table KS404EW

2011 Census: Summary Profile

Monyash

Area type and code
Parish (E04002789)

Accommodation

Tenure	Number of households	% of total households		
		This Area	D. Dales	Derbyshire
Owner-occupied	92	71.9	73.2	71.4
Rented from council/housing association	11	8.6	12.2	15.3
Private/other rented	20	15.6	12.6	12.0
Living rent free	5	3.9	2.1	1.3

Table KS402EW

Amenities	Number of households	% of total households		
		This Area	D. Dales	Derbyshire
Overcrowded households	6	4.7	3.3	3.7
Households without central heating	2	1.6	2.4	2.0

Table KS403EW

Total household spaces	160
-------------------------------	------------

Table KS401EW

Type of accommodation	Number of household spaces	% of total household spaces		
		This Area	D. Dales	Derbyshire
Detached	76	47.5	40.3	31.8
Semi-detached	50	31.3	30.2	38.7
Terraced	31	19.4	19.6	20.6
Flat/maisonette/apartment	3	1.9	9.7	8.6
Other	0	0.0	0.2	0.3

Table KS401EW

Marital status

Marital status	Number of people	% of people aged 16+		
		This Area	D. Dales	Derbyshire
Single	77	28.9	25.4	29.3
Married	158	59.4	54.8	50.5
Same-sex civil partnership	2	0.8	0.3	0.2
Separated	1	0.4	2.1	2.4
Divorced	11	4.1	9.0	9.9
Widowed / surviving partner	17	6.4	8.4	7.7

Table KS103EW

Health

Health	Number of people	% of total population		
		This Area	D. Dales	Derbyshire
People whose day-to-day activities are limited	49	15.6	18.5	20.4
People with 'bad' general health	9	2.9	4.5	6.2
People providing unpaid care	39	12.4	12.7	12.1

Table KS301EW

2011 Census: Summary Profile

Monyash

Area type and code
Parish (E04002789)

Ethnicity

Ethnic group	Number of people	% of total population		
		This Area	D. Dales	Derbyshire
White British	306	97.5	96.8	95.8
Black and Minority Ethnic (BME)	8	2.5	3.2	4.2
White Other	7	2.2	1.8	1.7
Mixed/multiple ethnic groups	1	0.3	0.7	0.9
Asian/Asian British	0	0.0	0.6	1.1
Black/African/Caribbean/Black British	0	0.0	0.1	0.4
Other ethnic group	0	0.0	0.0	0.1

Table KS201EW

Religion

Religion	Number of people	% of total population		
		This Area	D. Dales	Derbyshire
Christian	245	78.0	68.7	63.6
Buddhist	0	0.0	0.2	0.2
Hindu	0	0.0	0.1	0.2
Jewish	1	0.3	0.1	0.0
Muslim	0	0.0	0.2	0.3
Sikh	0	0.0	0.0	0.3
Other religions	0	0.0	0.3	0.4
No religion	40	12.7	23.2	28.0
Not stated	28	8.9	7.2	7.0

Table KS209EW

Migration

Country of birth by year of arrival in the UK	Number of people	% of total residents		
		This Area	D. Dales	Derbyshire
From within the UK total	306	97.5	96.7	96.7
From outside the UK total	8	2.5	3.3	3.3
<i>of which</i>				
- Ireland	1	0.3	0.3	0.3
- Other EU country	2	0.6	0.9	0.9
- European (Non-EU country)	1	0.3	0.1	0.1
- Other parts of the world	4	1.3	1.6	1.6

Table LC2804EW

Length of residence in the UK	Number of people	% of total residents		
		This Area	D. Dales	Derbyshire
Less than 2 years	0	0.0	0.3	0.3
2 years or more but less than 5 years	1	0.3	0.4	0.5
5 years or more but less than 10 years	1	0.3	0.5	0.6
10 years or more	6	1.9	2.1	2.0
Born in the UK	306	97.5	96.7	96.7

Table QS803EW

2011 Census: Summary Profile

Monyash

Area type and code
Parish (E04002789)

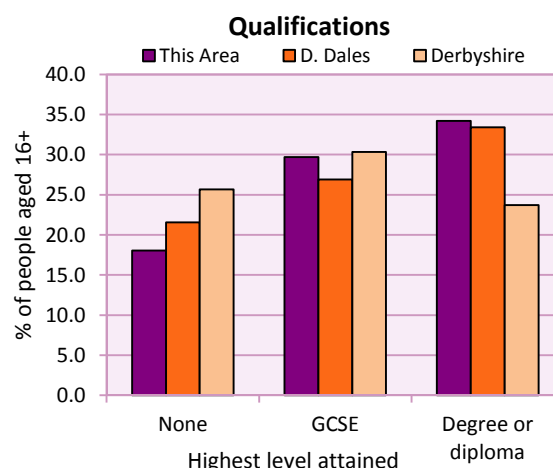
Education

Full-time students	Number	% of population in age group		
		This Area	D. Dales	Derbyshire
aged 16-17	3	60.0	88.6	86.3
aged 18-74	5	2.1	2.4	2.9

Table KS501EW

Qualifications	People (aged 16+)	% of all people aged 16+		
		This Area	D. Dales	Derbyshire
No qualifications	48	18.0	21.5	25.7
Highest level attained				
GCSE	79	29.7	26.9	30.3
Degree or diploma	91	34.2	33.4	23.7

Table KS501EW



Workforce

Economic activity	People aged 16-74								
	This Area			Derbyshire Dales			Derbyshire		
	Males	Females	All	Males	Females	All	Males	Females	All
Economically active									
- number	99	93	192	19,566	16,975	36,541	211,349	185,704	397,053
- rate (%)	81.8	73.8	77.7	75.1	65.5	70.3	74.8	65.1	69.9
All unemployed									
- number	2	2	4	863	531	1,394	13,541	8,665	22,206
- rate (%)	1.7	1.6	1.6	3.3	2.0	2.7	4.8	3.0	3.9
Economically inactive									
- number	22	33	55	6,492	8,945	15,437	71,240	99,505	170,745
- rate (%)	18.2	26.2	22.3	24.9	34.5	29.7	25.2	34.9	30.1

Table KS601EW KS602EW and KS603EW

Hours worked	% of people aged 16-74 in employment					
	Full time (more than 30 hrs)			Part time (30 hrs or less)		
	This Area	D. Dales	Derbyshire	This Area	D. Dales	Derbyshire
All	71.8	67.5	70.3	28.2	32.5	29.7
Males	89.7	84.7	86.5	10.3	15.3	13.5
Females	52.7	47.9	52.1	47.3	52.1	47.9

Table KS604EW

People travelling to work	This Area	D. Dales	Derbyshire
- works mainly at or from home %	22.6	18.6	10.5
- by car or van %	66.1	61.2	65.6
- by public transport or taxi %	0.9	3.5	6.6
- by all other methods of travel %	10.4	16.7	17.4
Average distance travelled km	24.7	17.6	15.2

Table LC7101EW and QS702EW

2011 Census: Summary Profile

Monyash

Area type and code
Parish (E04002789)

Workforce (continued)

Industry (people aged 16-74 in employment)	Number of workers	% of people aged 16-74 in employment		
		This Area	D. Dales	Derbyshire
Agriculture, forestry and fishing	31	16.5	3.5	1.0
Mining, quarrying and utilities	4	2.1	2.5	1.9
Manufacturing	10	5.3	11.3	14.9
Construction	17	9.0	8.5	8.5
Wholesale and retail	28	14.9	13.8	16.6
Business services	42	22.3	27.2	25.1
Public services	42	22.3	27.6	27.5
Other services	14	7.4	5.6	4.5

Chart category

Other

Other

Manufacturing

Other

Services

Services

Services

Services

Table KS605EW

Occupation (people aged 16-74 in employment)	Number of workers	% of people aged 16-74 in employment		
		This Area	D. Dales	Derbyshire
Managers, directors & senior officials	25	13.3	14.0	10.9
Professional	34	18.1	19.2	15.1
Associate professional & technical	13	6.9	10.1	11.0
Administrative & secretarial	17	9.0	9.6	10.9
Skilled trades	46	24.5	15.1	13.3
Caring, leisure & other services	13	6.9	8.1	9.6
Sales & customer service	10	5.3	5.8	7.9
Process, plant & machine operatives	5	2.7	7.4	9.6
Elementary occupations	25	13.3	10.8	11.7

Chart category

Managerial & professional

Managerial & professional

Managerial & professional

Other non-manual

Manual

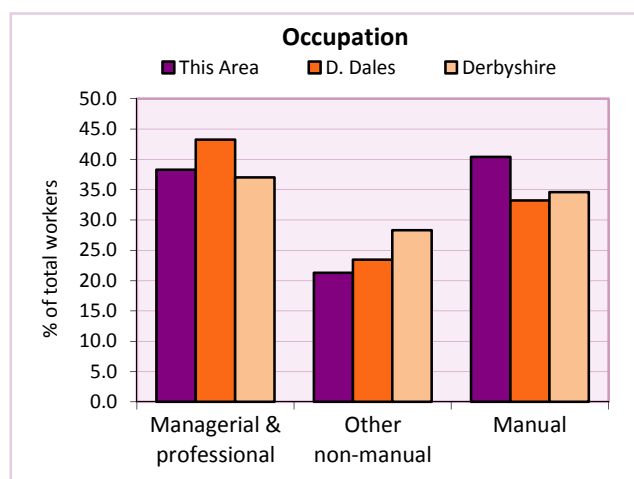
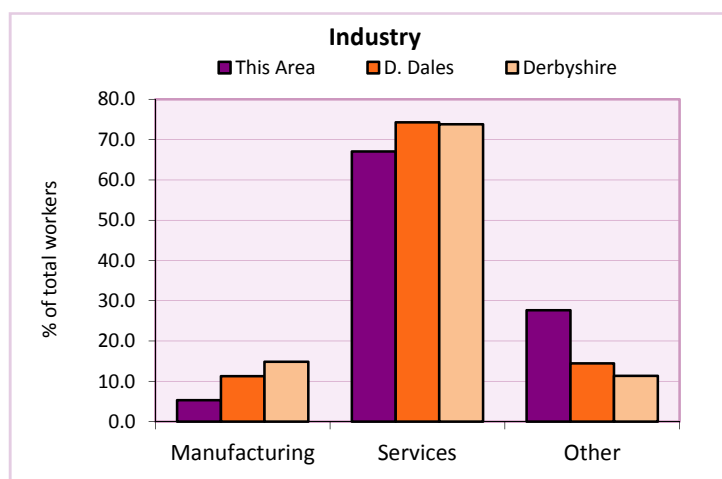
Other non-manual

Other non-manual

Manual

Manual

Table KS608EW



For an **explanation** of the various terms used in these tables, please see the accompanying **Glossary**.

Extension profiles covering the following topics in more detail will also be available:

Population, Economic Activity, Equalities, Health, Households, and Housing.

Profiles in Adobe Acrobat (pdf) format can be downloaded from the Derbyshire Observatory web site, which also provides interactive maps and charts - <http://observatory.derbyshire.gov.uk>

Please note that figures vary across the Census Profiles as different denominators are used. 2011 Census Table reference numbers are provided beneath each individual table in the Census Profiles should you require further information.

Version: 6.31