

Stanley

Area type and code
Ward (E05003386)

Population

Population change since 2001

Change in numbers	% change		
	This Area	Erewash	Derbyshire
-43	-2.0	+1.8	+4.8

2011 Census Table KS101EW and 2001 Census Table S001

Residents

	Number
Total resident population	2,100
- in households	2,089
- in communal establishments	11

Table KS101EW

Density of population

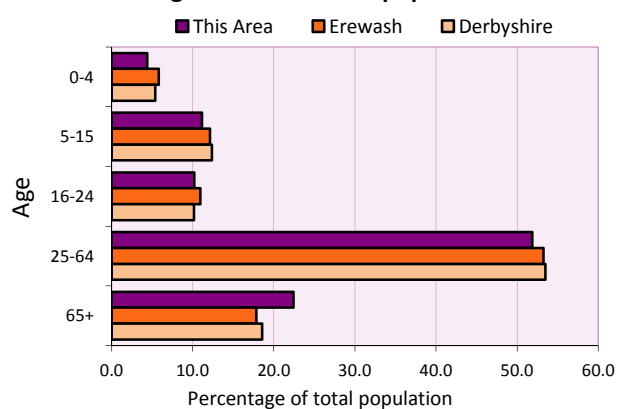
Area (hectares)	Persons per hectare		
	This Area	Erewash	Derbyshire
488	4.3	10.2	3.0

Table KS101EW

Age structure	Number of people	% of total population		
		This Area	Erewash	Derbyshire
0-4 years	92	4.4	5.8	5.4
5-15 years	234	11.1	12.1	12.4
16-24 years	214	10.2	10.9	10.2
25-64 years	1,089	51.9	53.3	53.5
65 and over	471	22.4	17.8	18.6

Table KS102EW

Age structure of the population



Households

Total households

Number	Average household size (persons)		
	This Area	Erewash	Derbyshire
935	2.25	2.30	2.31

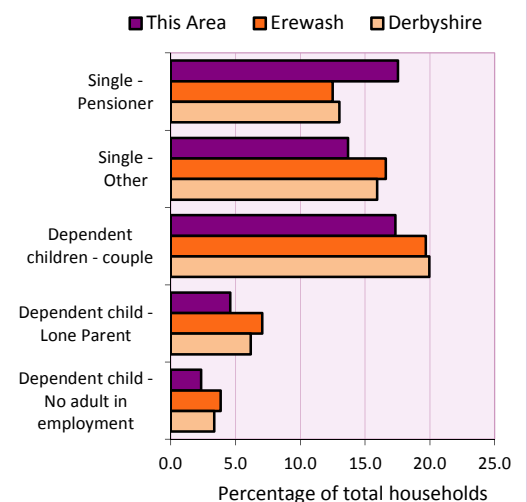
Table KS101EW and KS403EW

Household types

Number	% of total households			
	This Area	Erewash	Derbyshire	
Single person households	292	31.2	29.1	28.9
Pensioner	164	17.5	12.5	13.0
Other	128	13.7	16.6	15.9
Households with dependent children				
All	214	22.9	28.3	27.6
Couple	162	17.3	19.7	19.9
Lone parent	43	4.6	7.1	6.2
No adult in employment	22	2.4	3.9	3.4
One person with a long-term health problem - or disability	33	3.5	4.5	4.5

Table KS105EW and KS106EW

Household types



Car/van ownership

Number of households	% of total households			
	This Area	Erewash	Derbyshire	
No car or van	168	18.0	22.4	20.1

Table KS404EW

2011 Census: Summary Profile

Stanley

Area type and code
Ward (E05003386)

Accommodation

Tenure	Number of households	% of total households		
		This Area	Erewash	Derbyshire
Owner-occupied	683	73.0	73.0	71.4
Rented from council/housing association	170	18.2	13.0	15.3
Private/other rented	67	7.2	12.9	12.0
Living rent free	15	1.6	1.2	1.3

Table KS402EW

Amenities	Number of households	% of total households		
		This Area	Erewash	Derbyshire
Overcrowded households	19	2.0	3.7	3.7
Households without central heating	26	2.8	3.2	2.0

Table KS403EW

Total household spaces	984
-------------------------------	------------

Table KS401EW

Type of accommodation	Number of household spaces	% of total household spaces		
		This Area	Erewash	Derbyshire
Detached	364	37.0	28.3	31.8
Semi-detached	391	39.7	44.2	38.7
Terraced	186	18.9	19.1	20.6
Flat/maisonette/apartment	42	4.3	8.3	8.6
Other	1	0.1	0.1	0.3

Table KS401EW

Marital status

Marital status	Number of people	% of people aged 16+		
		This Area	Erewash	Derbyshire
Single	457	25.8	31.2	29.3
Married	951	53.6	48.4	50.5
Same-sex civil partnership	2	0.1	0.1	0.2
Separated	38	2.1	2.5	2.4
Divorced	167	9.4	10.2	9.9
Widowed / surviving partner	159	9.0	7.5	7.7

Table KS103EW

Health

Health	Number of people	% of total population		
		This Area	Erewash	Derbyshire
People whose day-to-day activities are limited	442	21.0	19.3	20.4
People with 'bad' general health	129	6.1	5.6	6.2
People providing unpaid care	320	15.2	11.2	12.1

Table KS301EW

2011 Census: Summary Profile

Stanley

Area type and code
Ward (E05003386)

Ethnicity

Ethnic group	Number of people	% of total population		
		This Area	Erewash	Derbyshire
White British	2,052	97.7	95.2	95.8
Black and Minority Ethnic (BME)	48	2.3	4.8	4.2
White Other	26	1.2	1.9	1.7
Mixed/multiple ethnic groups	7	0.3	1.1	0.9
Asian/Asian British	10	0.5	1.2	1.1
Black/African/Caribbean/Black British	5	0.2	0.5	0.4
Other ethnic group	0	0.0	0.1	0.1

Table KS201EW

Religion

Religion	Number of people	% of total population		
		This Area	Erewash	Derbyshire
Christian	1,466	69.8	57.8	63.6
Buddhist	1	0.0	0.2	0.2
Hindu	3	0.1	0.4	0.2
Jewish	0	0.0	0.0	0.0
Muslim	0	0.0	0.2	0.3
Sikh	0	0.0	0.3	0.3
Other religions	8	0.4	0.4	0.4
No religion	506	24.1	33.9	28.0
Not stated	116	5.5	6.9	7.0

Table KS209EW

Migration

Country of birth by year of arrival in the UK	Number of people	% of total residents		
		This Area	Erewash	Derbyshire
From within the UK total	2,048	97.5	96.4	96.7
From outside the UK total	52	2.5	3.6	3.3
<i>of which</i>				
- Ireland	6	0.3	0.4	0.3
- Other EU country	17	0.8	1.0	0.9
- European (Non-EU country)	7	0.3	0.1	0.1
- Other parts of the world	22	1.0	1.7	1.6

Table LC2804EW

Length of residence in the UK	Number of people	% of total residents		
		This Area	Erewash	Derbyshire
Less than 2 years	6	0.3	0.3	0.3
2 years or more but less than 5 years	0	0.0	0.5	0.5
5 years or more but less than 10 years	6	0.3	0.6	0.6
10 years or more	40	1.9	2.3	2.0
Born in the UK	2,048	97.5	96.4	96.7

Table QS803EW

2011 Census: Summary Profile

Stanley

Area type and code
Ward (E05003386)

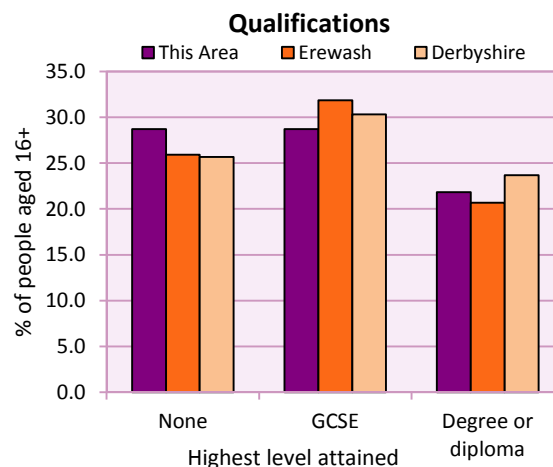
Education

Full-time students	Number	% of population in age group		
		This Area	Erewash	Derbyshire
aged 16-17	50	90.9	85.7	86.3
aged 18-74	31	2.1	2.9	2.9

Table KS501EW

Qualifications	People (aged 16+)	% of all people aged 16+		
		This Area	Erewash	Derbyshire
No qualifications	509	28.7	25.9	25.7
Highest level attained				
GCSE	509	28.7	31.9	30.3
Degree or diploma	387	21.8	20.7	23.7

Table KS501EW



Workforce

Economic activity	People aged 16-74								
	This Area			Erewash			Derbyshire		
	Males	Females	All	Males	Females	All	Males	Females	All
Economically active									
- number	547	503	1,050	31,164	27,880	59,044	211,349	185,704	397,053
- rate (%)	71.0	64.3	67.7	76.4	66.7	71.5	74.8	65.1	69.9
All unemployed									
- number	30	22	52	2,293	1,449	3,742	13,541	8,665	22,206
- rate (%)	3.9	2.8	3.4	5.6	3.5	4.5	4.8	3.0	3.9
Economically inactive									
- number	223	279	502	9,633	13,932	23,565	71,240	99,505	170,745
- rate (%)	29.0	35.7	32.3	23.6	33.3	28.5	25.2	34.9	30.1

Table KS601EW KS602EW and KS603EW

Hours worked	% of people aged 16-74 in employment					
	Full time (more than 30 hrs)			Part time (30 hrs or less)		
	This Area	Erewash	Derbyshire	This Area	Erewash	Derbyshire
All	71.1	71.6	70.3	28.9	28.4	29.7
Males	89.5	87.4	86.5	10.5	12.6	13.5
Females	51.3	54.2	52.1	48.7	45.8	47.9

Table KS604EW

People travelling to work	This Area	Erewash	Derbyshire
- works mainly at or from home %	11.5	8.5	10.5
- by car or van %	71.2	63.8	65.6
- by public transport or taxi %	5.9	8.4	6.6
- by all other methods of travel %	11.5	19.2	17.4
Average distance travelled km	14.2	13.5	15.2

Table LC7101EW and QS702EW

2011 Census: Summary Profile

Stanley

Area type and code
Ward (E05003386)

Workforce (continued)

Industry (people aged 16-74 in employment)	Number of workers	% of people aged 16-74 in employment		
		This Area	Erewash	Derbyshire
Agriculture, forestry and fishing	11	1.1	0.3	1.0
Mining, quarrying and utilities	20	2.0	1.8	1.9
Manufacturing	138	13.9	16.3	14.9
Construction	99	10.0	8.7	8.5
Wholesale and retail	143	14.4	17.8	16.6
Business services	262	26.4	25.6	25.1
Public services	275	27.7	25.5	27.5
Other services	43	4.3	3.9	4.5

Chart category

Other

Other

Manufacturing

Other

Services

Services

Services

Services

Table KS605EW

Occupation (people aged 16-74 in employment)	Number of workers	% of people aged 16-74 in employment		
		This Area	Erewash	Derbyshire
Managers, directors & senior officials	116	11.7	10.0	10.9
Professional	151	15.2	13.6	15.1
Associate professional & technical	109	11.0	11.3	11.0
Administrative & secretarial	101	10.2	11.5	10.9
Skilled trades	164	16.5	13.7	13.3
Caring, leisure & other services	89	9.0	8.9	9.6
Sales & customer service	81	8.2	9.0	7.9
Process, plant & machine operatives	68	6.9	9.8	9.6
Elementary occupations	112	11.3	12.0	11.7

Chart category

Managerial & professional

Managerial & professional

Managerial & professional

Other non-manual

Manual

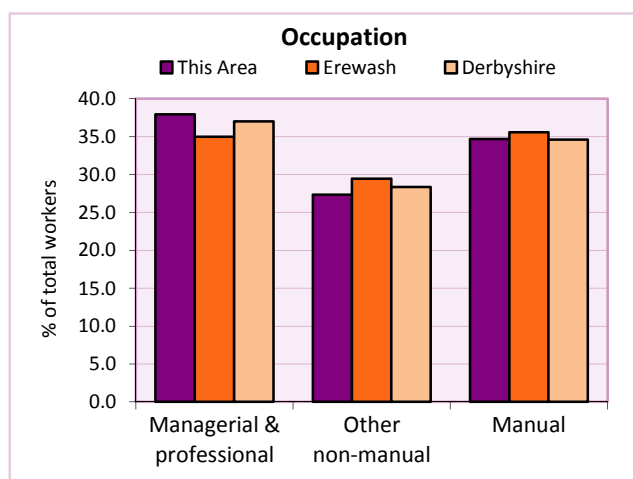
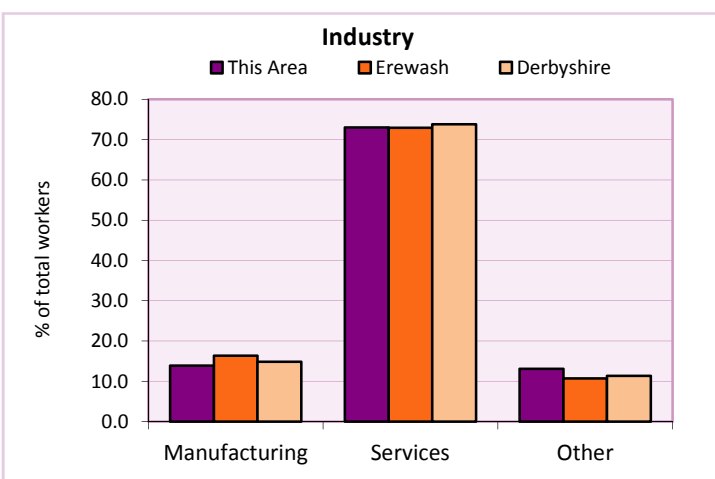
Other non-manual

Other non-manual

Manual

Manual

Table KS608EW



For an **explanation** of the various terms used in these tables, please see the accompanying **Glossary**.

Extension profiles covering the following topics in more detail will also be available:

Population, Economic Activity, Equalities, Health, Households, and Housing.

Profiles in Adobe Acrobat (pdf) format can be downloaded from the Derbyshire Observatory web site, which also provides interactive maps and charts - <http://observatory.derbyshire.gov.uk>

Please note that figures vary across the Census Profiles as different denominators are used. 2011 Census Table reference numbers are provided beneath each individual table in the Census Profiles should you require further information.

Version: 6.31